




1 2 3 4 5 6 7 8 9 10 11 12 13 14



1 2 3 4 5 6 7 8 9 10 11 12 13 14

GENERAL NOTES
 1. COORDINATES ARE REFERENCED TO STATE PLANE (FT) FLORIDA NORTH, N.A.D. 83.
 2. AERIAL PHOTOGRAPHY TAKEN IN 2003.
 3. AERIAL PHOTOGRAPHS ARE NOT REFERENCED TO HORIZONTAL COORDINATE SYSTEM AND LOCATION OF ALL OBJECTS IN PHOTOGRAPHS ARE APPROXIMATE AND MAY NOT REPRESENT CURRENT CONDITIONS.

RELATIONSHIP BETWEEN N.G.V.D. 1929 AND MEAN TIDAL DATA

1.1' N.G.V.D. 1929
 -0.21' M.L.W.

SOURCE: FDSP LAND BOUNDARY INFORMATION SYSTEM (LABINS) DATABASE

LEGEND

- MONUMENT MARKERS
- 10-YEAR RETURN PERIOD STORM EROSION LIMIT
- 20-YEAR RETURN PERIOD STORM EROSION LIMIT
- 50-YEAR RETURN PERIOD STORM EROSION LIMIT
- 100-YEAR RETURN PERIOD STORM EROSION LIMIT
- EROSION CONTROL LINE (ECL)

NO	ZONE	REVISIONS / SUBMISSIONS	DATE

TAYLOR ENGINEERING INC.
 9000 CYPRESS GREEN DRIVE, SUITE 200
 JACKSONVILLE, FLORIDA 32256
CERTIFICATE OF AUTHORIZATION # 4515

WALTON CO. EROSION ASSESSMENT

DRAWING TITLE
PLAN VIEW A

DESIGNED MT	PROJECT NO C2003-020
DRAWN ER / AF	SCALE AS SHOWN
CHECKED MT	DRAWING NO
REVIEWED MT	16 OF
DATE FEBRUARY 2004	

R. SRINIVAS P.E.# 53951
 M. TRUDNIAK P.E.# 58200