
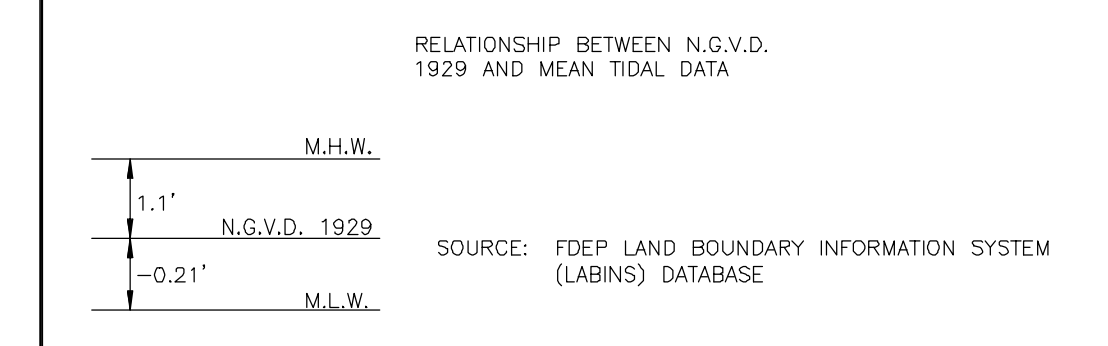


1 2 3 4 5 6 7 8 9 10 11 12 13 14



GENERAL NOTES  
 1. COORDINATES ARE REFERENCED TO STATE PLANE (FT) FLORIDA NORTH, N.A.D. 83.  
 2. AERIAL PHOTOGRAPHS ARE NOT REFERENCED TO HORIZONTAL COORDINATE SYSTEM AND LOCATION OF ALL OBJECTS IN PHOTOGRAPHS ARE APPROXIMATE AND MAY NOT REPRESENT CURRENT CONDITIONS.



LEGEND

	MONUMENT MARKERS
	10-YEAR RETURN PERIOD STORM EROSION LIMIT
	20-YEAR RETURN PERIOD STORM EROSION LIMIT
	50-YEAR RETURN PERIOD STORM EROSION LIMIT
	100-YEAR RETURN PERIOD STORM EROSION LIMIT
	EROSION CONTROL LINE (ECL)

NO	ZONE	REVISIONS / SUBMISSIONS	DATE

**TAYLOR ENGINEERING INC.**  
 9000 CYPRESS GREEN DRIVE, SUITE 200  
 JACKSONVILLE, FLORIDA 32256  
CERTIFICATE OF AUTHORIZATION # 4510

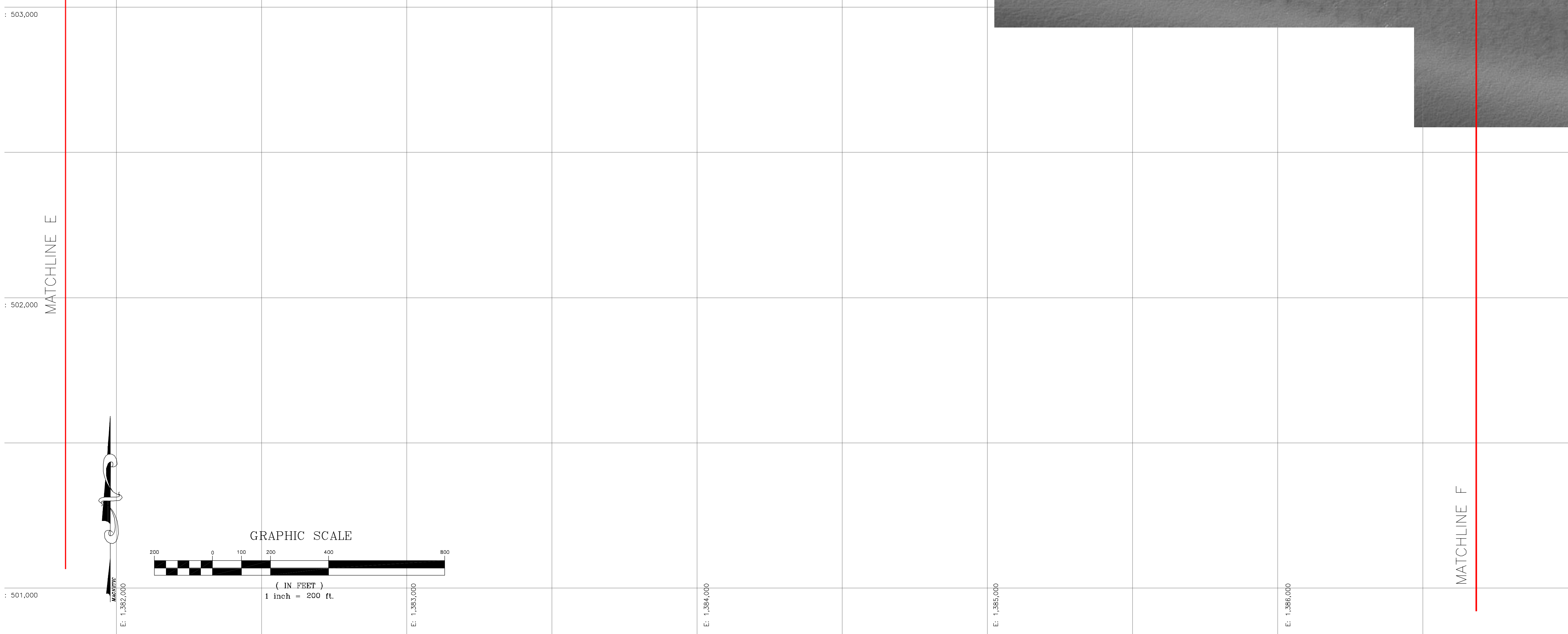
**WALTON CO. EROSION ASSESSMENT**

DRAWING TITLE  
**PLAN VIEW D**

SEAL	DESIGNED	PROJECT NO
	MT	C2003-020
	DRAWN	SCALE
	ER / AF	AS SHOWN
	CHECKED	DRAWING NO
MT		
REVIEWED		
MT		
DATE		
FEBRUARY 2004		

**46**  
OF

R. SRINIVAS P.E.# 53951  
 M. TRUNAK P.E.# 58200



1 2 3 4 5 6 7 8 9 10 11 12 13 14